


# CST-1 Course May 28<sup>th</sup> – July 16<sup>th</sup>, 2019

## Tuesdays from 6:00 PM - 8:00 PM



Certified Survey  
Technician I



REGISTRATION IS OPEN!

The link for registration is:

<https://colliercounty.digitalsignup.com>

Course Fee: \$100

Please call (239) 377-1234, for  
further information. If a  
Company is making payment,  
please call (239) 377-2399



America's surveyors and mapping professionals are out there, right now, collecting and analyzing the critical information needed to grow and sustain our communities, protect our natural resources, design and build Florida's future.

**IN THE AIR:** using cutting-edge Unmanned Aerial Systems technology to model the physical environment and map terrain characteristics.

**ON THE GROUND:** with high-precision GPS receivers, robotic measurement tools, and the latest point cloud collection systems, locating the critical infrastructure that drives decision making locally and statewide.

**UNDERWATER:** mapping Florida's Intracoastal Waterway, lakes, rivers, and estuaries to protect our most valuable natural resource.

**UNDERGROUND:** identifying subsurface infrastructure using the latest Ground Penetrating Radar and geophysical prospecting techniques to provide a clear picture of what's "below grade."

**IN THE PAST:** retracing property boundaries that were initially established before Florida entered the Union, and building on a heritage that includes many of our nation's most prominent historical figures.

**FOR YOUR FUTURE:** interested in a career in surveying? High paying careers in the surveying and mapping profession provide an outstanding opportunity for individuals who are interested in exploring their world.

